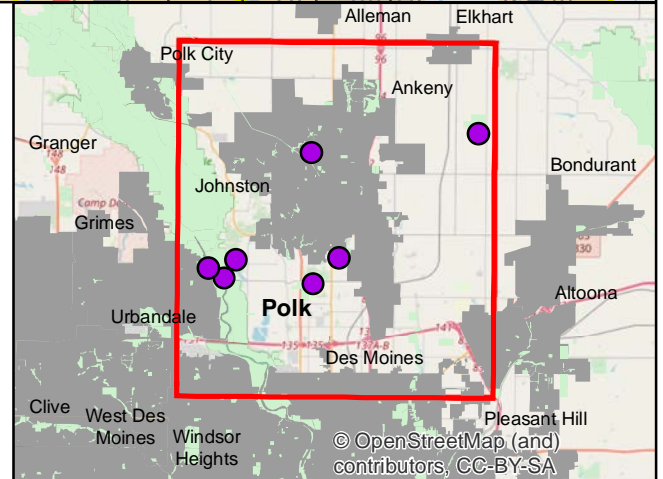
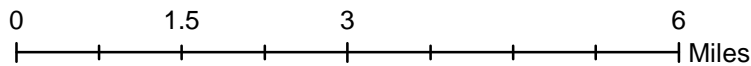
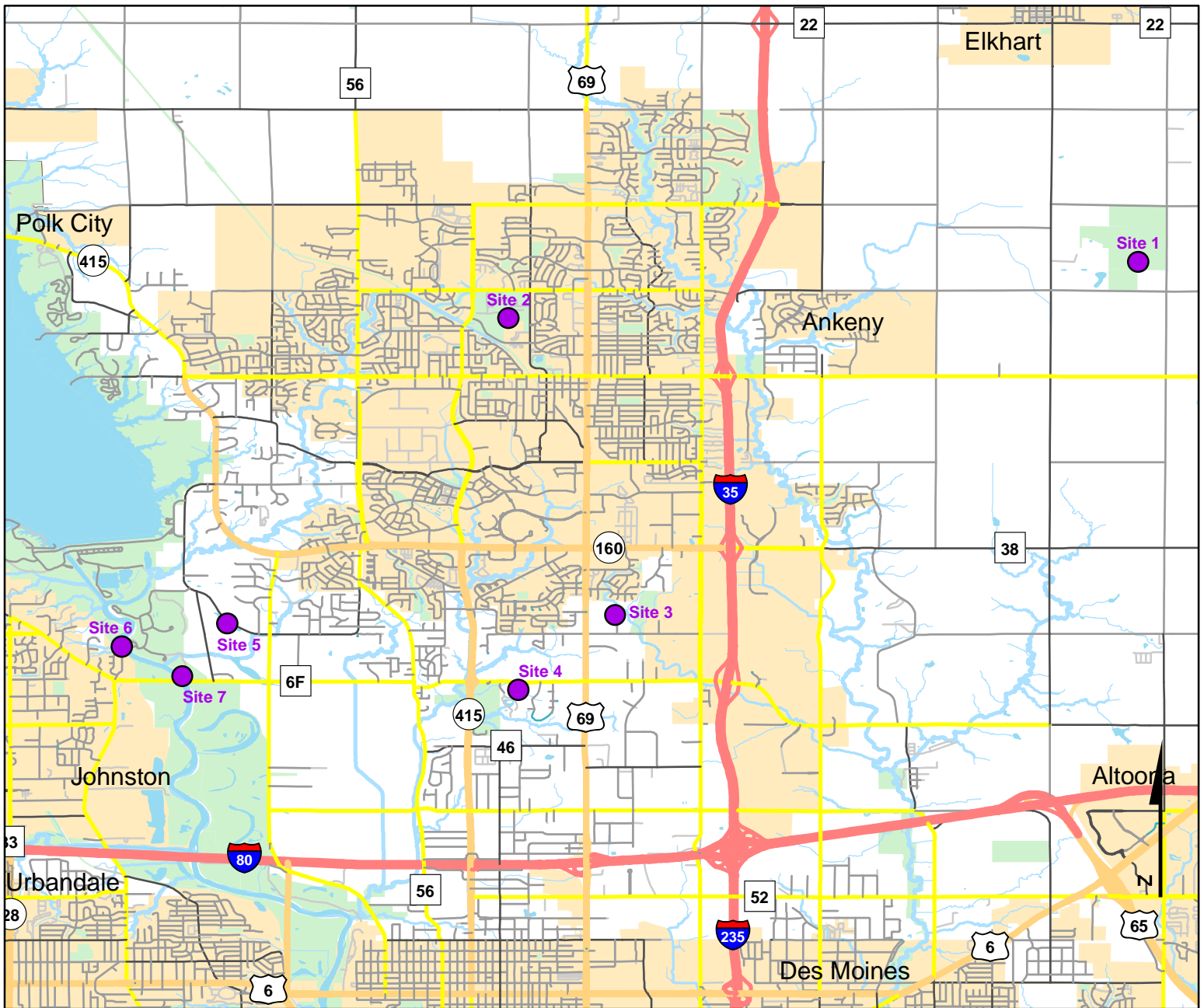




Volunteer Wildlife Monitoring Program (VWMP) Frog and Toad Survey

Route ID: 171 County: Polk

Click for Google Maps to Site 1: <https://www.google.com/maps/dir/?api=1&destination=41.7510716077,-93.5074468977>

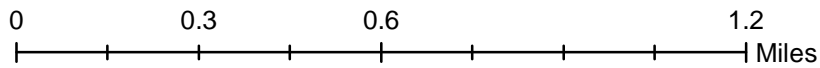




Volunteer Wildlife Monitoring Program (VWMP) Frog and Toad Survey

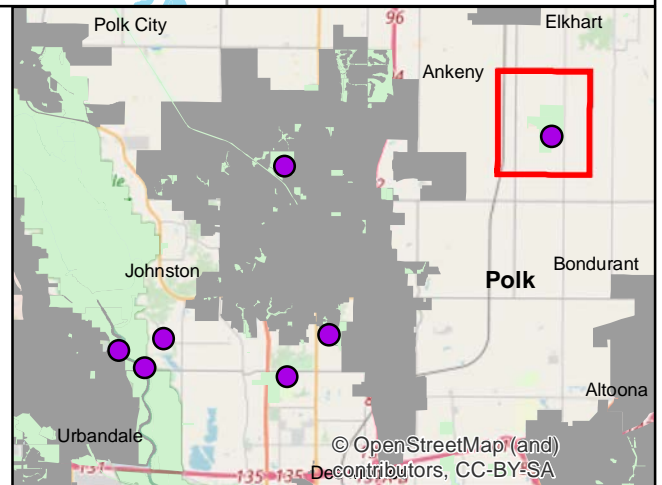
Route ID: 171 County: Polk

Click for Google Maps to Site 1: <https://www.google.com/maps/dir/?api=1&destination=41.7510716077,-93.5074468977>



Legend

----- Trails

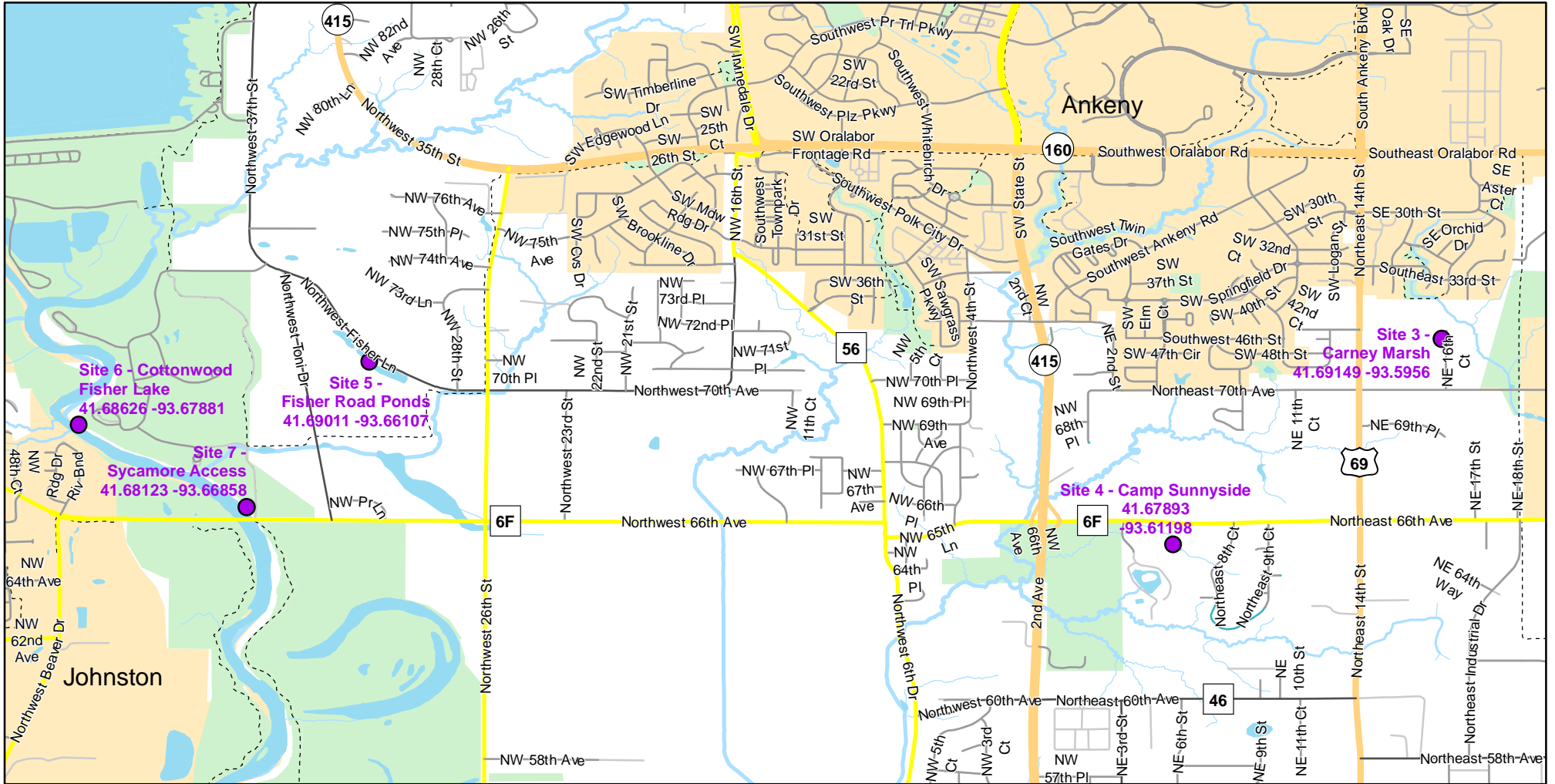




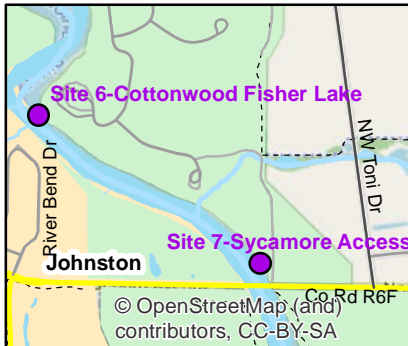
Volunteer Wildlife Monitoring Program (VWMP) Frog

Route ID: 171 County: Polk

Click for Google Maps to Site 1: <https://www.google.com/maps/dir/?api=1&destination=41.7510716077,-93.5074468977>

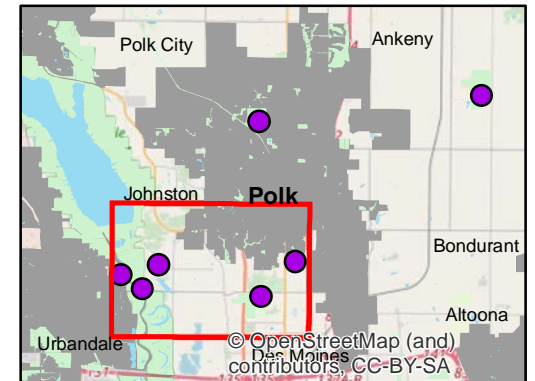
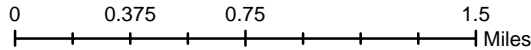


Enlarged View of Sites 6 & 7



Legend

----- Trails

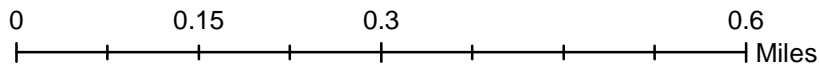
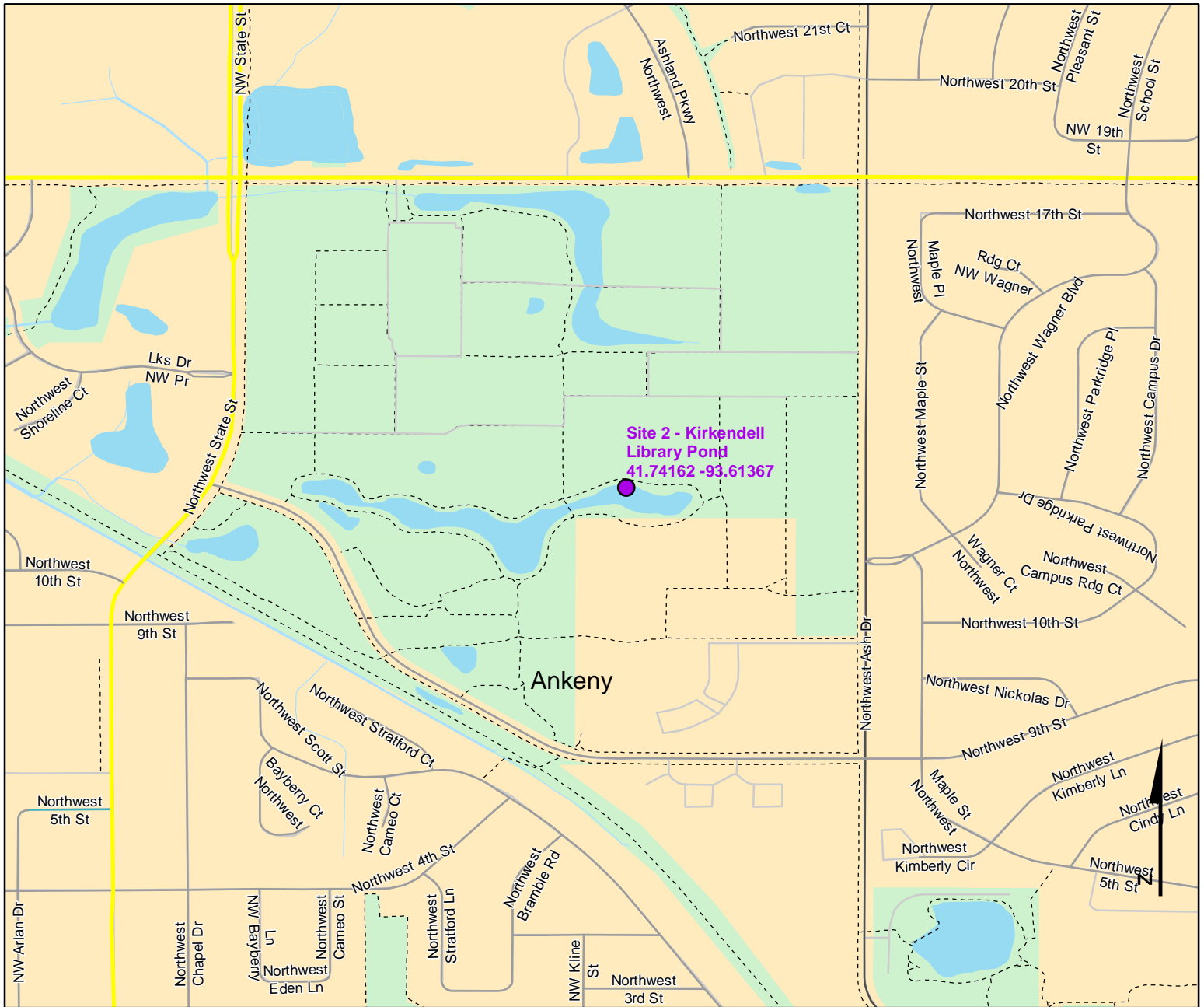




Volunteer Wildlife Monitoring Program (VWMP) Frog and Toad Survey

Route ID: 171 County: Polk

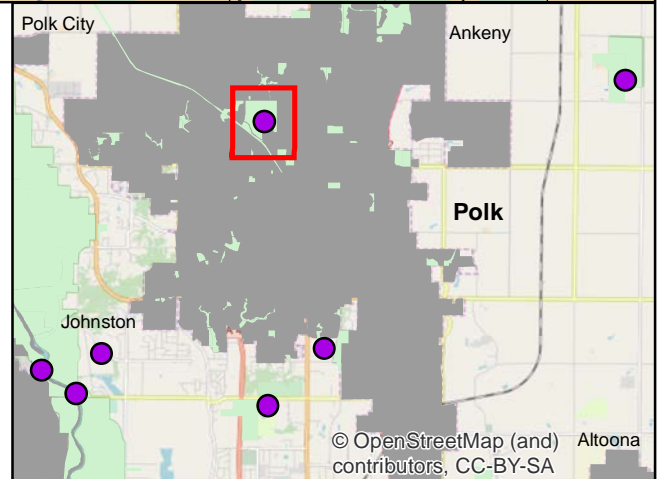
Click for Google Maps to Site 1: <https://www.google.com/maps/dir/?api=1&destination=41.7510716077,-93.5074468977>



DNR
Volunteer Wildlife Monitoring Program

Legend

----- Trails



© OpenStreetMap (and) Altoona contributors, CC-BY-SA



Frog and Toad Call Survey Route Description

Route ID **171**

Established: 1996

Site Number	Name	County	Latitude	Longitude	Directions
1	Errington Marsh	Polk	41.7510716	-93.5074469	Paul Errington Marsh WMA, 4 miles E of Ankeny on NE 94th Ave, 2 miles N on NE 56th St.
2	Old Kirkendall Library Pond	Polk	41.7416184	-93.6136714	North of Kirkendall Public Library, Ankeny, Iowa
3	Carney Marsh	Polk	41.6914901	-93.5956022	580 SE 54th St.
4	Camp Sunnyside	Polk	41.6789293	-93.6119822	401 NE 66th Ave. Des Moines, IA 50313. Pond is to the east of Camp Sunnyside
5	Fisher Road Ponds	Polk	41.6901054	-93.6610674	On the west side of NW Fisher Ln, west from NW 26th St and NW Fisher Ln intersection
6	Cottonwood Fisher Lake	Polk	41.686264	-93.6788114	In Cottonwood Rec Area, in picnic area close to Des Moines River shore
7	Sycamore Access	Polk	41.681226	-93.6685819	Des Moines River access on north side of NW 66th Ave